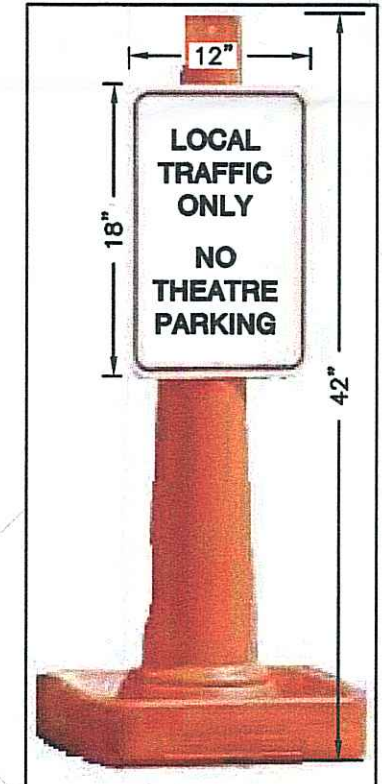



PROPOSED 12"x18" "LOCAL TRAFFIC ONLY, NO THEATRE PARKING" SIGN AND PORTABLE 42" HIGH CONE SHALL BE PLACED AT THE INTERSECTION OF RIDGE ROAD AND THIMBLE ISLAND ROAD DURING HIGH IMPACT EVENTS.

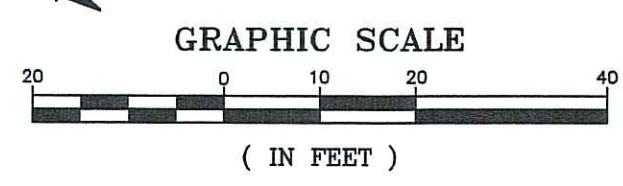


PROPOSED 12"x18" "LOCAL TRAFFIC ONLY, NO THEATRE PARKING" SIGN AND PORTABLE 42" HIGH CONE SHALL BE PLACED AT THE INTERSECTION OF REXTILLE ROAD AND THIMBLE ISLAND ROAD DURING HIGH IMPACT EVENTS.



PROPOSED 12"x18" "PRIVATE DRIVE" SIGN AND PORTABLE 42" HIGH CONE SHALL BE PLACED AT THE INTERSECTION OF WEST POINT ROAD AND THIMBLE ISLAND ROAD DURING HIGH IMPACT EVENTS.

PRELIMINARY
SUBJECT TO THE REVIEW AND APPROVAL FROM THE TOWN OF BRANFORD.



CRISCUOLO
ENGINEERING LLC
CONSULTING ENGINEERS
LAND SURVEYORS
420 East Main Street
Building 1 - Suite 9
Branford, CT 06405
TEL: 203/481-6907
FAX: 203/488-5729

DATE:	10/27/16	DRAWING TITLE:	CONCEPTUAL PARKING PLAN
SCALE:	1"=20'	DRAWING NO.:	1 OF 1
DRAWN:	L.C.D.	CHECKED:	R.A.C.
CHECKED:	R.A.C.	JOB:	2013.013
REV. DATE:	DESCRIPTION:	ASSESSOR'S MAP:	09, BLOCK 6, LOT 6 & 7
PREPARED FOR:	THE LEGACY THEATRE, INC.	CADD FILE:	2013-013.POB

Z:\2013\2013-013\DWG\2013-013-013-013.dwg, 10/28/2016 11:46:09 AM